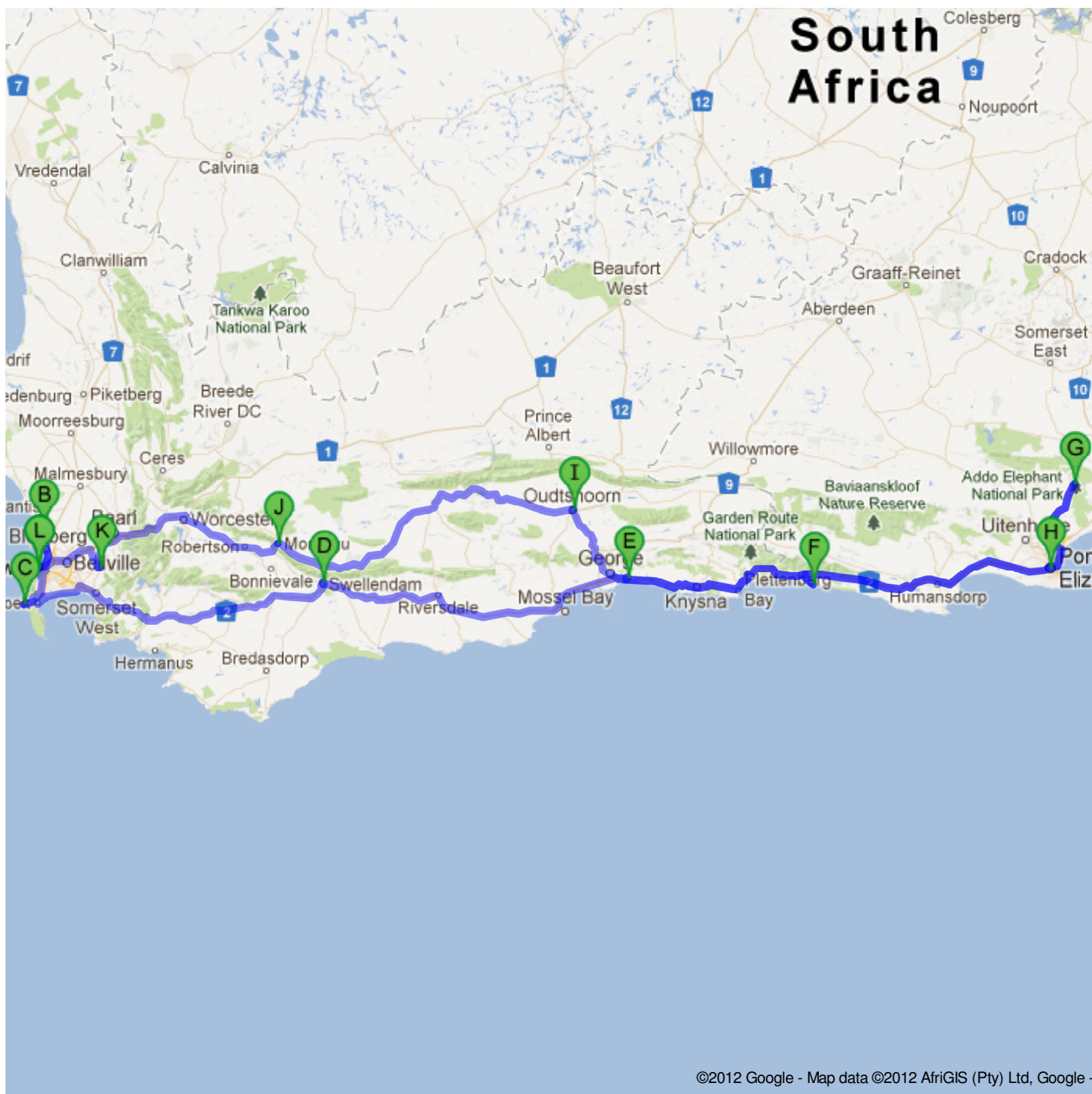





Directions to Cape Town, South Africa
1,847 km – about 23 hours 49 mins






©2012 Google - Map data ©2012 AfriGIS (Pty) Ltd, Google -

 Cape Town, South Africa

- | | | |
|---|--|-----------------------------|
| | 1. Head southeast on Darling St toward Parade St | go 170 m
total 170 m |
|  | 2. Turn left onto Castle St
About 47 secs | go 240 m
total 400 m |
|  | 3. Turn right onto Strand St
About 1 min | go 1.1 km
total 1.6 km |
| | 4. Continue onto New Market St/R102
Continue to follow R102
About 1 min | go 950 m
total 2.5 km |
|  | 5. Turn left onto Lower Church St
About 1 min | go 850 m
total 3.3 km |
| | 6. Merge onto Table Bay Blvd/N1 | go 400 m
total 3.7 km |
|  | 7. Take exit 4 to merge onto Marine Dr/R27 toward Paarden Eiland/Milnerton/Table View/West Coast
Continue to follow R27
About 23 mins | go 25.4 km
total 29.1 km |

Total: **29.1 km** – about **28 mins**
 Melkbosstrand, Cape Town, South Africa


total 0.0 km


- | | | |
|---|---|-----------------------------|
| | 8. Head north on West Coast Rd
About 2 mins | go 2.1 km
total 2.1 km |
|  | 9. Make a U-turn
About 20 mins | go 22.3 km
total 24.4 km |
| | 10. Continue onto Marine Dr | go 600 m
total 25.0 km |
|  | 11. Turn left onto Boundary Rd
About 59 secs | go 700 m
total 25.6 km |
|  | 12. Turn right onto Koeberg Rd/M5
Continue to follow M5
About 7 mins | go 6.4 km
total 32.1 km |
|  | 13. Take exit 9B to merge onto Settlers Wy/N2 toward Cape Town
About 2 mins | go 2.3 km
total 34.4 km |
|  | 14. Take exit 6 for Rhodes Drive toward M3/Observatory/Muizenberg | go 400 m
total 34.8 km |
| | 15. Merge onto Rhodes Dr
About 2 mins | go 2.2 km
total 37.0 km |
| | 16. Continue onto Union Ave
About 1 min | go 1.6 km
total 38.5 km |
| | 17. Continue onto Paradise Rd
About 1 min | go 550 m
total 39.1 km |
|  | 18. Slight right to stay on Paradise Rd
About 47 secs | go 90 m
total 39.2 km |
| | 19. Continue onto Edinburgh Dr
About 4 mins | go 4.0 km
total 43.2 km |
| | 20. Continue onto Simon Van Der Stel Rd/M3
About 5 mins | go 7.6 km
total 50.8 km |
|  | 21. Turn right onto Steenberg Rd/M42
About 2 mins | go 1.4 km
total 52.2 km |


	22. Turn left onto Ou Kaapse Wy/M64 Continue to follow Ou Kaapse Wy About 11 mins	go 11.5 km total 63.7 km
	23. Turn right onto Kommetjie Rd About 7 mins	go 6.5 km total 70.2 km
Total: 70.2 km – about 1 hour 8 mins		
	Kommetjie, Cape Town, South Africa	total 0.0 km
	24. Head east on Kommetjie Rd toward Rubbi Rd About 8 mins	go 7.2 km total 7.2 km
	25. Turn right to stay on Kommetjie Rd About 3 mins	go 3.0 km total 10.3 km
	26. At the roundabout, take the 1st exit onto Main Rd About 5 mins	go 2.6 km total 12.9 km
	27. Turn left onto Clairvaux Rd	go 260 m total 13.2 km
	28. Turn right onto Loch Rd About 55 secs	go 54 m total 13.2 km
	29. Continue onto Boyes Dr About 4 mins	go 3.9 km total 17.1 km
	30. Turn right onto Old Boyes Dr About 1 min	go 300 m total 17.4 km
	31. Turn right to stay on Old Boyes Dr About 1 min	go 350 m total 17.7 km
	32. Turn right onto Main Rd About 2 mins	go 800 m total 18.5 km
	33. Turn left onto Atlantic Rd About 46 secs	go 290 m total 18.8 km
	34. Continue onto Beach Rd	go 450 m total 19.3 km
	35. Slight right onto Royal Rd About 47 secs	go 550 m total 19.8 km
	36. At the roundabout, take the 2nd exit onto Baden Powell Dr Go through 1 roundabout About 23 mins	go 25.2 km total 45.0 km
	37. Turn right to merge onto N2 toward Somerset About 2 hours 6 mins	go 183 km total 229 km
	38. Turn left onto R60 About 59 secs	go 800 m total 229 km
	39. Turn right onto Voortrek St About 2 mins	go 2.3 km total 232 km
	40. Turn left onto Andrew Whyte St About 2 mins	go 1.1 km total 233 km
Total: 233 km – about 3 hours 2 mins		
	Swellendam, South Africa	total 0.0 km
	41. Head east on Andrew Whyte St toward Buirski St About 2 mins	go 1.1 km total 1.1 km
	42. Turn left onto Voortrek St About 1 min	go 1.0 km total 2.1 km


43. Continue onto **Swellengrebel St** go 1.8 km
total 3.8 km

 44. Turn left onto **N2** go 213 km
total 216 km
About 2 hours 16 mins

 45. Keep right at the fork and merge onto **N2** go 8.6 km
total 225 km
About 9 mins

 46. Turn left onto **George Rd** go 450 m
total 225 km


 47. Turn right onto **Waterside Rd** go 280 m
total 226 km
About 52 secs

 48. Turn left onto **Limberlost Ln** go 350 m
total 226 km


Total: **226 km** – about **2 hours 33 mins**

 **Wilderness, South Africa** total 0.0 km

49. Head **south** on **Limberlost Ln** toward **Waterside Rd** go 28 m
total 28 m

 50. Turn right onto **Waterside Rd** go 550 m
total 550 m
About 1 min

 51. Take the 1st left onto **George Rd** go 450 m
total 1.0 km
About 1 min

 52. Turn left onto **N2** go 133 km
total 134 km
Go through 1 roundabout
About 1 hour 38 mins


 53. Turn right go 9.3 km
total 144 km
About 18 mins

Total: **144 km** – about **1 hour 58 mins**

 **Storms River Mouth** total 0.0 km
Eastern Cape, South Africa, South Africa

54. Head **west** go 9.3 km
total 9.3 km
About 17 mins

 55. Turn right onto **N2** go 187 km
total 196 km
About 1 hour 56 mins

 56. Take exit **761** for **R335** toward **Motherwell** go 400 m
total 197 km

 57. Turn left onto **St George St/R335** go 3.4 km
total 200 km
About 4 mins

58. Continue onto **St George St** go 5.0 km
total 205 km
About 5 mins

59. Continue onto **R335** go 34.6 km
total 240 km
About 28 mins








60. Continue onto **R342** go 7.6 km
total 247 km
About 7 mins

 61. Turn right go 2.0 km
total 249 km
Destination will be on the left
About 4 mins


Total: **249 km** – about **3 hours 2 mins**







 **Addo Elephant National Park** total 0.0 km
Kirkwood, South Africa

62. Head **west** go 2.0 km
total 2.0 km
About 4 mins

	63. Turn left onto R342 About 7 mins	go 7.6 km total 9.6 km
	64. Continue onto R335 About 38 mins	go 43.1 km total 52.8 km
	65. Turn right to merge onto N2 toward Port Elizabeth About 10 mins	go 15.2 km total 68.0 km
	66. Take exit 746 for Standford Road toward M10/Port Elizabeth	go 350 m total 68.3 km
	67. Turn left onto Stanford Rd About 1 min	go 900 m total 69.2 km
	68. Turn right onto Newell Rd About 2 mins	go 350 m total 69.5 km
	69. Turn right onto Highfield Rd	go 54 m total 69.6 km
	70. Take the 1st left onto Thornton Rd	go 280 m total 69.9 km




Total: **69.9 km** – about **1 hour 3 mins**




 Port Elizabeth, South Africa total 0.0 km

	71. Head northeast on Thornton Rd toward Lawler St	go 290 m total 290 m
	72. Turn right onto Highfield Rd	go 55 m total 350 m
	73. Take the 1st left onto Newell Rd About 1 min	go 300 m total 650 m
	74. Take the 3rd left onto Stanford Rd About 2 mins	go 900 m total 1.6 km
	75. Turn left to merge onto N2 toward Humansdorp Go through 1 roundabout About 3 hours 33 mins	go 313 km total 315 km
	76. Continue onto N12/N9 Go through 3 roundabouts About 29 mins	go 30.6 km total 345 km
	77. Turn left onto N12/R62 About 24 mins	go 34.1 km total 380 km
	78. Continue onto Baron Van Reede St/R328 About 1 min	go 500 m total 380 km
	79. Turn left onto Kerk St About 58 secs	go 500 m total 380 km

Total: **380 km** – about **4 hours 32 mins**

 Oudtshoorn, South Africa total 0.0 km

	80. Head west on Kerk St toward Jan Van Riebeeck Rd	go 290 m total 290 m
	81. Turn left onto Jan Van Riebeeck Rd About 1 min	go 500 m total 750 m
	82. Take the 2nd right onto Voortrekker St/R62 Continue to follow R62 About 1 hour 23 mins	go 97.5 km total 98.2 km
	83. Turn left to stay on R62 About 1 hour 56 mins	go 138 km total 237 km

	84. Turn right onto Barry St About 1 min	go 300 m total 237 km
	85. Take the 2nd right onto Piet Retief St	go 76 m total 237 km
	86. Take the 1st left onto Rawson St	go 150 m total 237 km


Total: **237 km** – about **3 hours 23 mins**

 Montagu, South Africa total 0.0 km


87. Head **south** on **Rawson St** toward **Joubert St** go 150 m
total 150 m



88. Turn right onto **Piet Retief St** go 76 m
total 230 m




89. Take the 1st left onto **Barry St**
About 51 secs go 300 m
total 550 m



90. Turn right onto **Lang St/R62**
Continue to follow R62
About 7 mins go 7.4 km
total 7.9 km

91. Continue onto **R60**
Go through 1 roundabout
About 50 mins go 65.2 km
total 73.1 km



92. Turn right onto **Hoog St/R60**
Continue to follow R60
About 2 mins go 2.0 km
total 75.1 km




93. Turn left onto **N1**
Partial toll road
About 46 mins go 63.5 km
total 139 km



94. Take exit **47** for **R44** toward **Wellington/Stellenbosch/R101/Klapmuts** go 450 m
total 139 km



95. Turn left onto **R44**
About 13 mins go 15.5 km
total 154 km




96. Turn left at **Langstraat-Suid Rd**
About 1 min go 850 m
total 155 km


Total: **155 km** – about **2 hours 1 min**

 Stellenbosch, South Africa total 0.0 km


97. Head **northwest** toward **Adam Tas/R44** go 850 m
total 850 m



98. Take the 2nd left onto **Adam Tas/R44**
About 48 secs go 350 m
total 1.2 km




99. Turn right onto **Bird St/R304**
Continue to follow R304
About 11 mins go 13.2 km
total 14.4 km




100. Turn left to merge onto **N1** toward **Cape Town**
About 21 mins go 36.4 km
total 50.8 km



101. Take the **Oswald Pirow Street** exit toward **Heerrengracht** go 500 m
total 51.3 km



102. Turn left onto **Christiaan Barnard St**
About 2 mins go 950 m
total 52.2 km



103. Turn right onto **Sir Lowry Rd**
About 1 min go 300 m
total 52.5 km



104. Turn right onto **Darling St/Keizersgracht**

Continue to follow Darling St

About 1 min

go 400 m

total 52.9 km

Total: **52.9 km** – about **39 mins**



Cape Town, South Africa

These directions are for planning purposes only. You may find that construction projects, traffic, weather, or other events may cause conditions to differ from the map results, and you should plan your route accordingly. You must obey all signs or notices regarding your route.

Map data ©2012 AfriGIS (Pty) Ltd, Google

Directions weren't right? Please find your route on maps.google.com and click "Report a problem" at the bottom left.